

Paper Reference 1GB0/02  
Pearson Edexcel  
Level 1/Level 2 GCSE (9–1)

Geography B  
Paper 2: UK Geographical Issues

Wednesday 5 June 2019 – Afternoon

Diagram Book

In the boxes below, write your name, centre number and candidate number.

Surname					
Other names					
Centre Number					
Candidate Number					

## INSTRUCTIONS

There may be spare copies of some diagrams in case you need them.

**THIS DIAGRAM BOOK MUST BE RETURNED WITH THE  
QUESTION PAPER AT THE END OF THE EXAMINATION.**

## Contents

### Page

#### SECTION A

5	Figure 1 3D View – Colour
6	Figure 1 3D View – Black and White
7	Figure 1 Top View – Colour
8	Figure 1 Top View – Black and White
9	Figure 1 Side View – Colour
10	Figure 1 Side View – Black and White
11	Figure 2
12	Figure 3
13	Figure 4a – Colour
14	Figure 4a – Black and White
15	Figure 4b – Colour
16	Figure 4b – Black and White

#### SECTION B

17	Figure 5 – Colour (Part 1)
18	Figure 5 – Colour (Part 2)
19	Figure 5 – Black and White (Part 1)
20	Figure 5 – Black and White (Part 2)
21	Figure 5 – Black and White (Part 3)
22	Figure 5 – Black and White (Part 4)
23	Figure 5 – Black and White (Part 5)
24	Figure 6 – Colour
25	Figure 6 – Black and White
26	Figure 7

(continued on the next page)

Contents continued.

Page

SECTION C1

- 27     Figure 8 – Location A
- 28     Figure 8 – Location B
- 29     Figure 9 – Location A
- 30     Figure 9 – Location B

SECTION C2

- 31     Figure 10 – Colour
- 32     Figure 10 – Black and White
- 33     Figure 11 – Colour
- 34     Figure 11 – Black and White



Figure 1 3D View – Colour

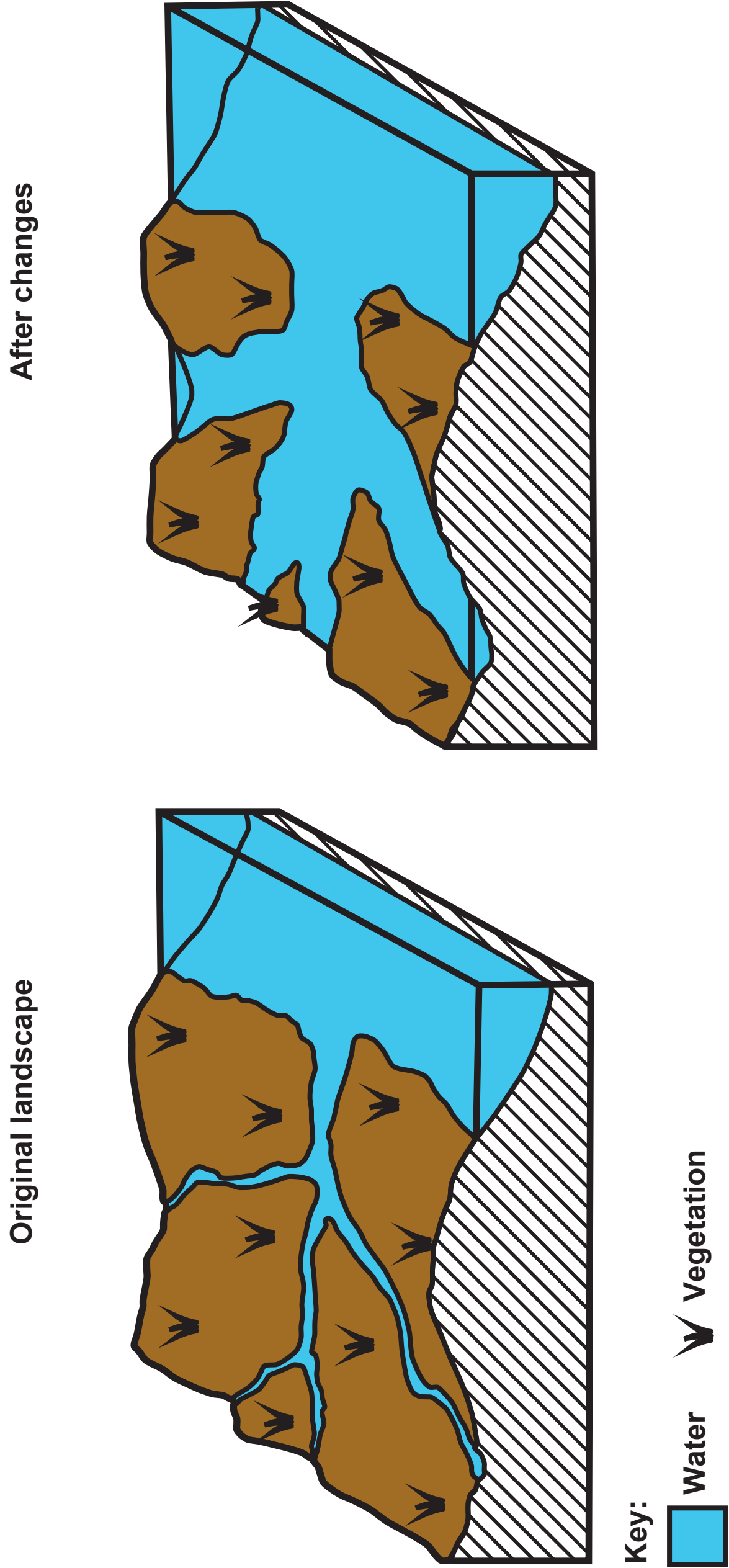
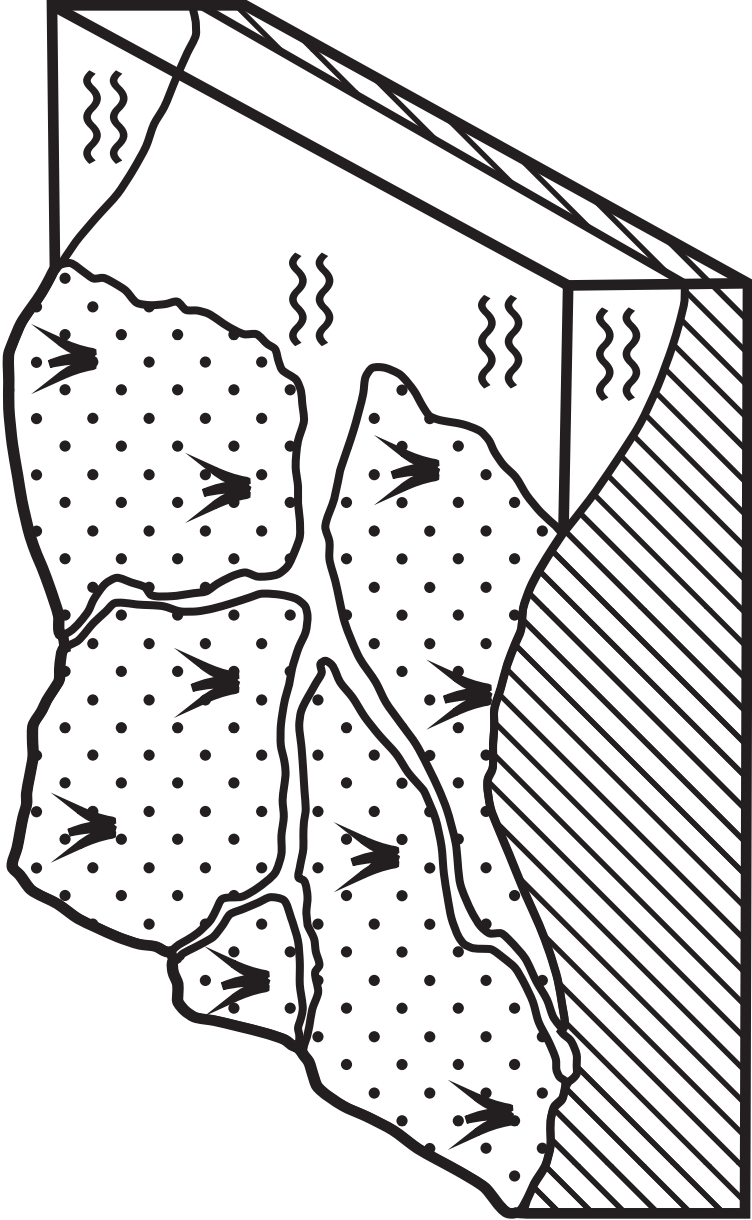
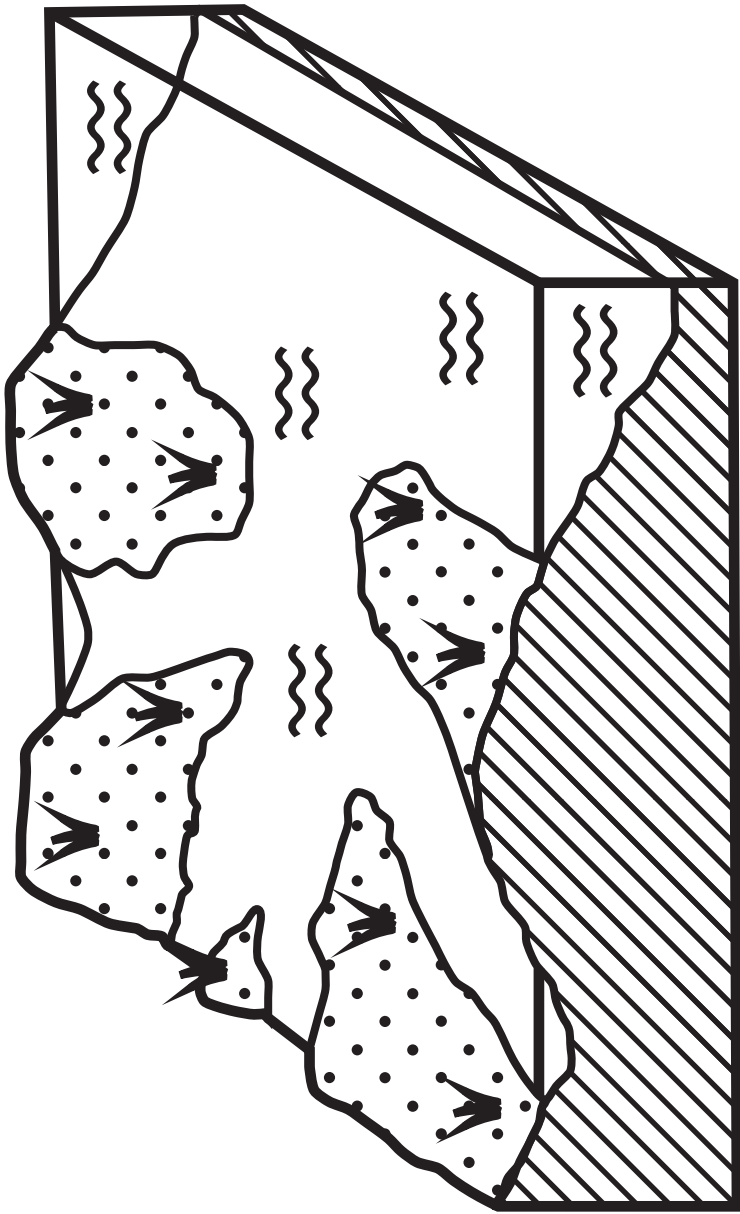


Figure 1 3D View – Black and White

Original landscape



After changes



Key:

~~~~~ Water    ▾ Vegetation

Figure 1 Top View – Colour

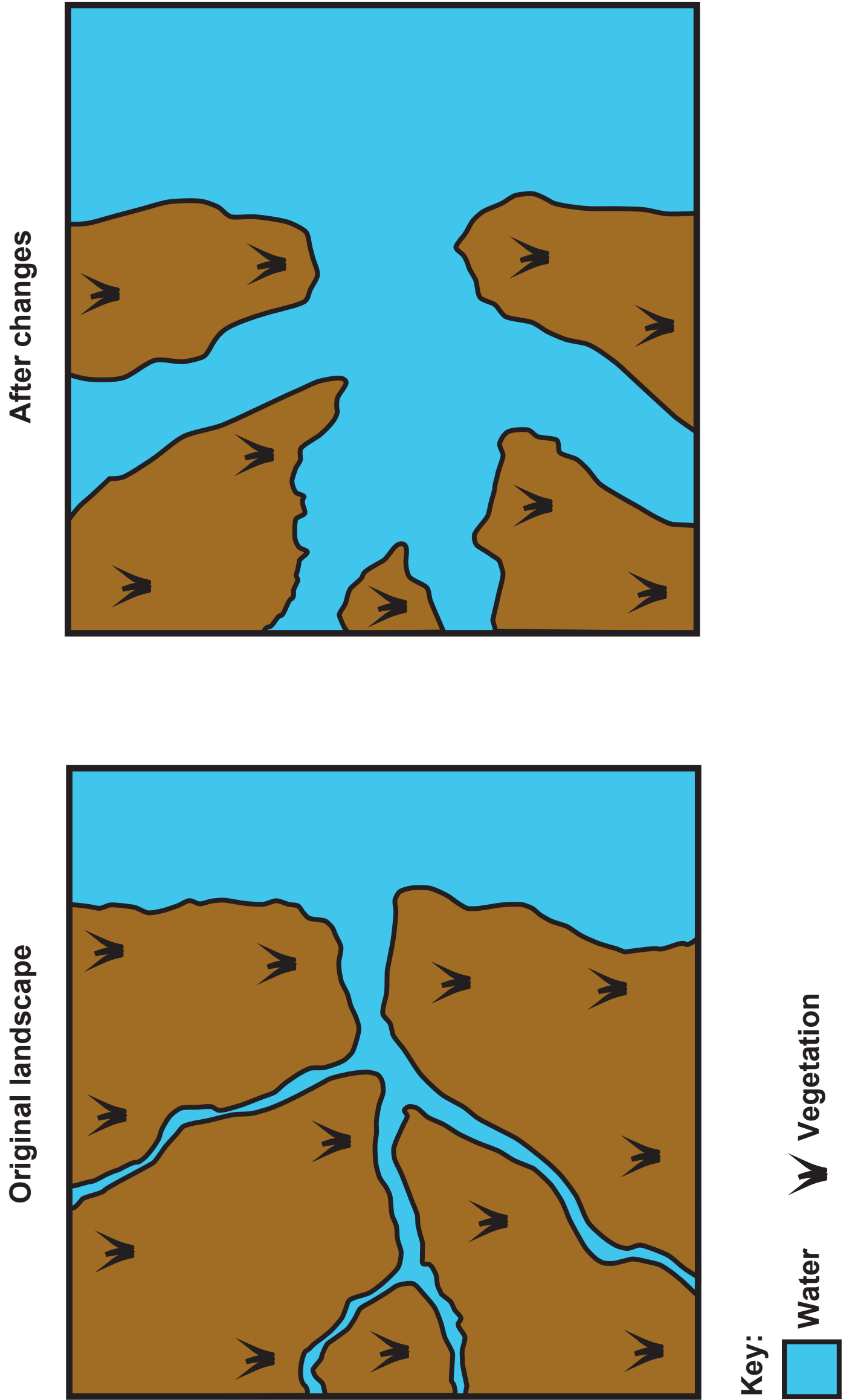


Figure 1 Top View – Black and White

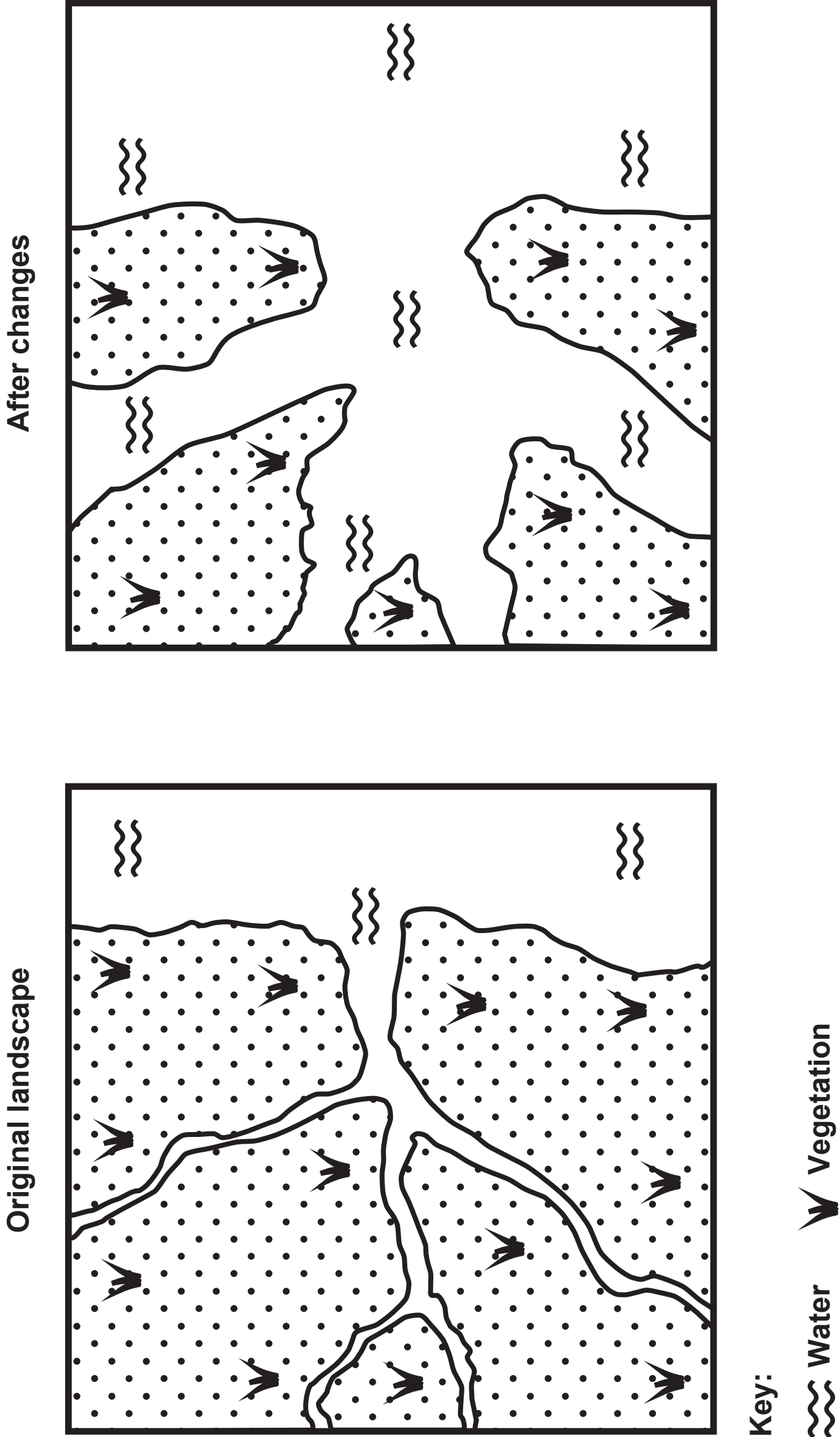


Figure 1 Side View – Colour

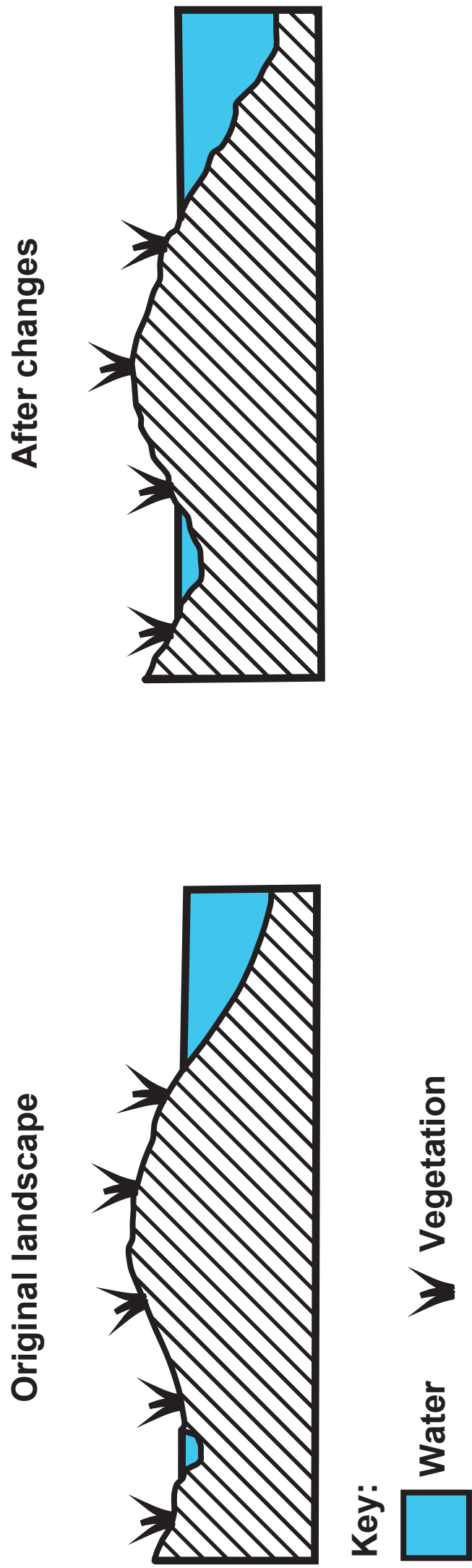


Figure 1 Side View – Black and White

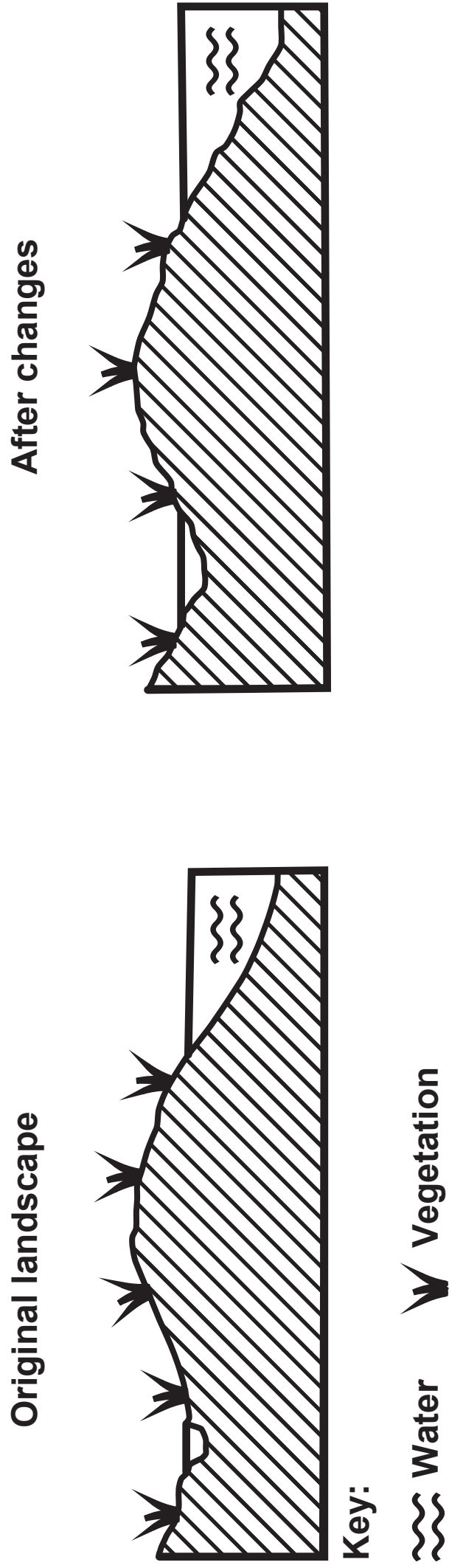
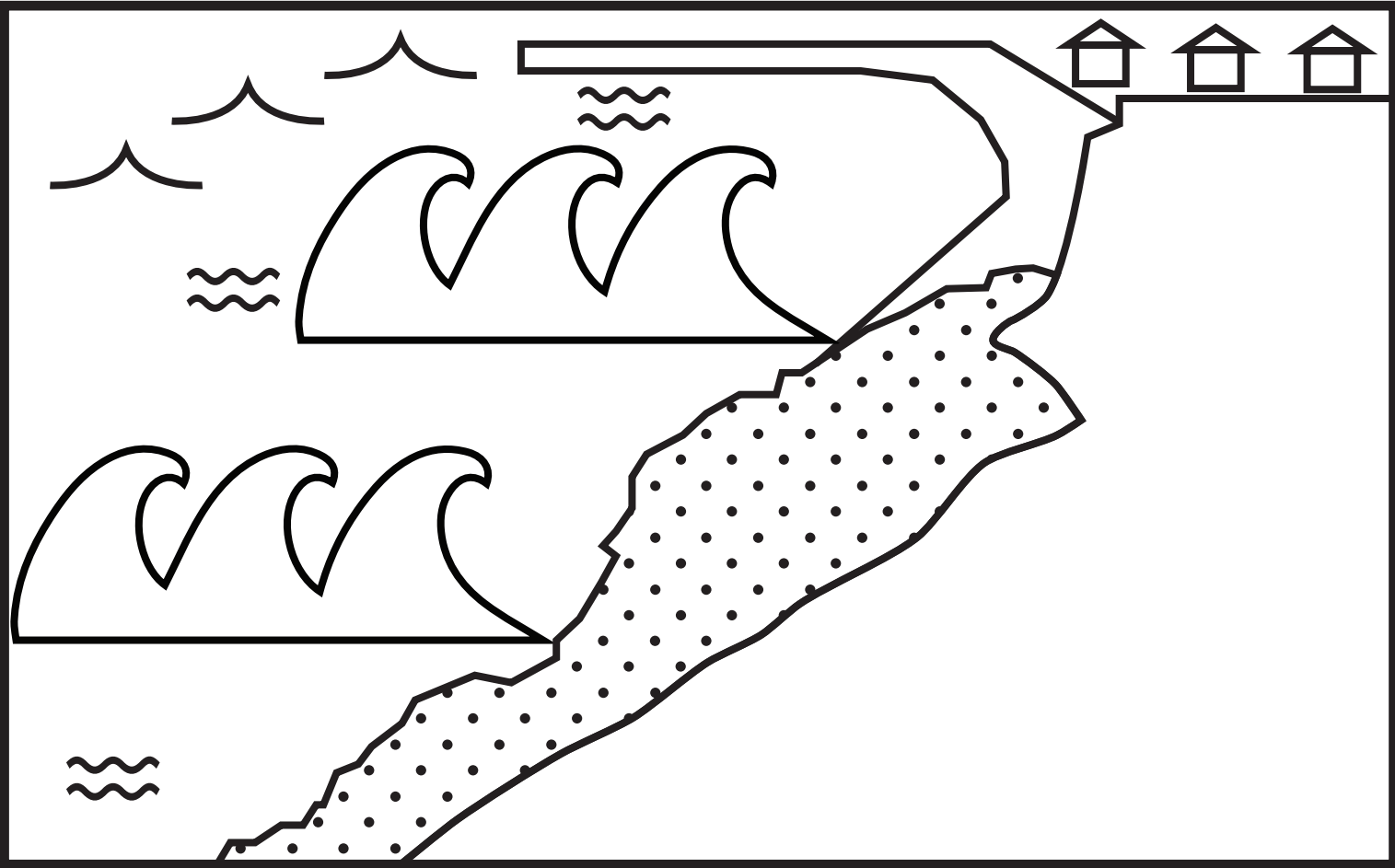






Figure 2




Key:




Wall




Wave




Wave front



Sea



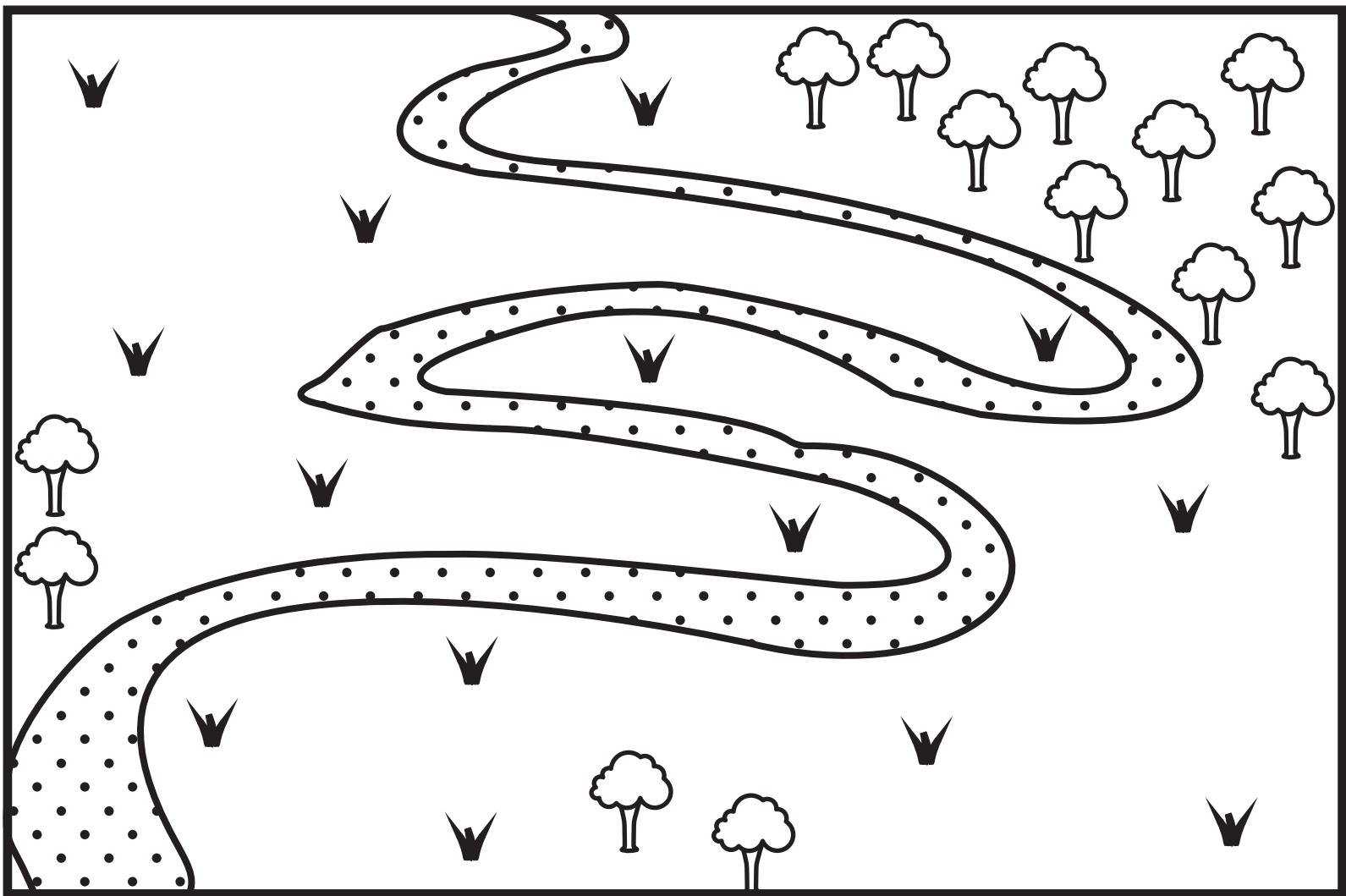
Building



Rock



Figure 3



Key:

 River

 Fields

 Trees



Figure 4a – Colour

Key:

×

×

Metamorphic rocks

Igneous rocks

Other rocks

0 100 km

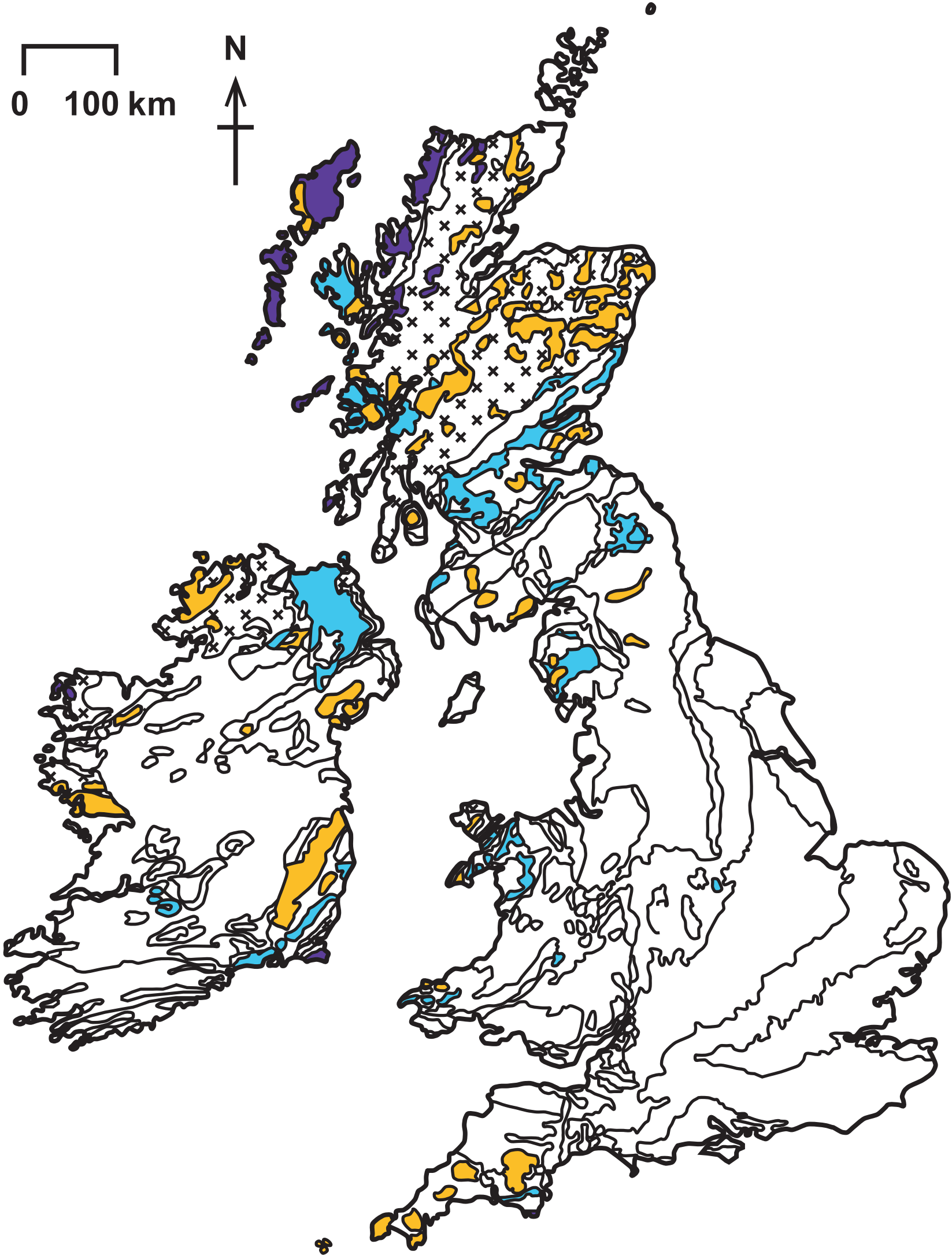


Figure 4a – Black and White

Key:

  Metamorphic rocks     Igneous rocks    Other rocks



Figure 4b – Colour

Relief heights:

- Above 600 metres
- 100 metres – 600 metres
- Below 100 metres

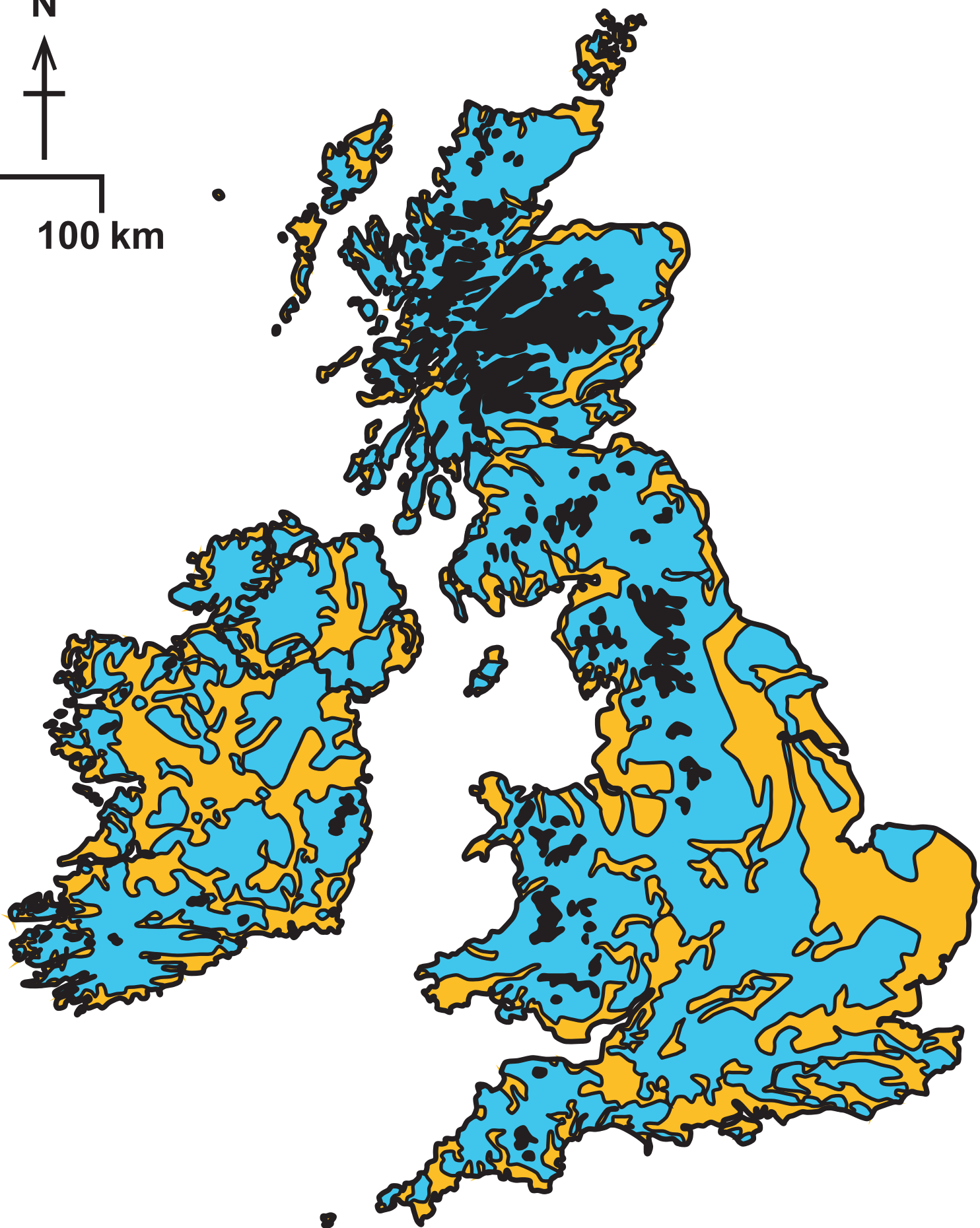



Figure 4b – Black and White

Relief heights:

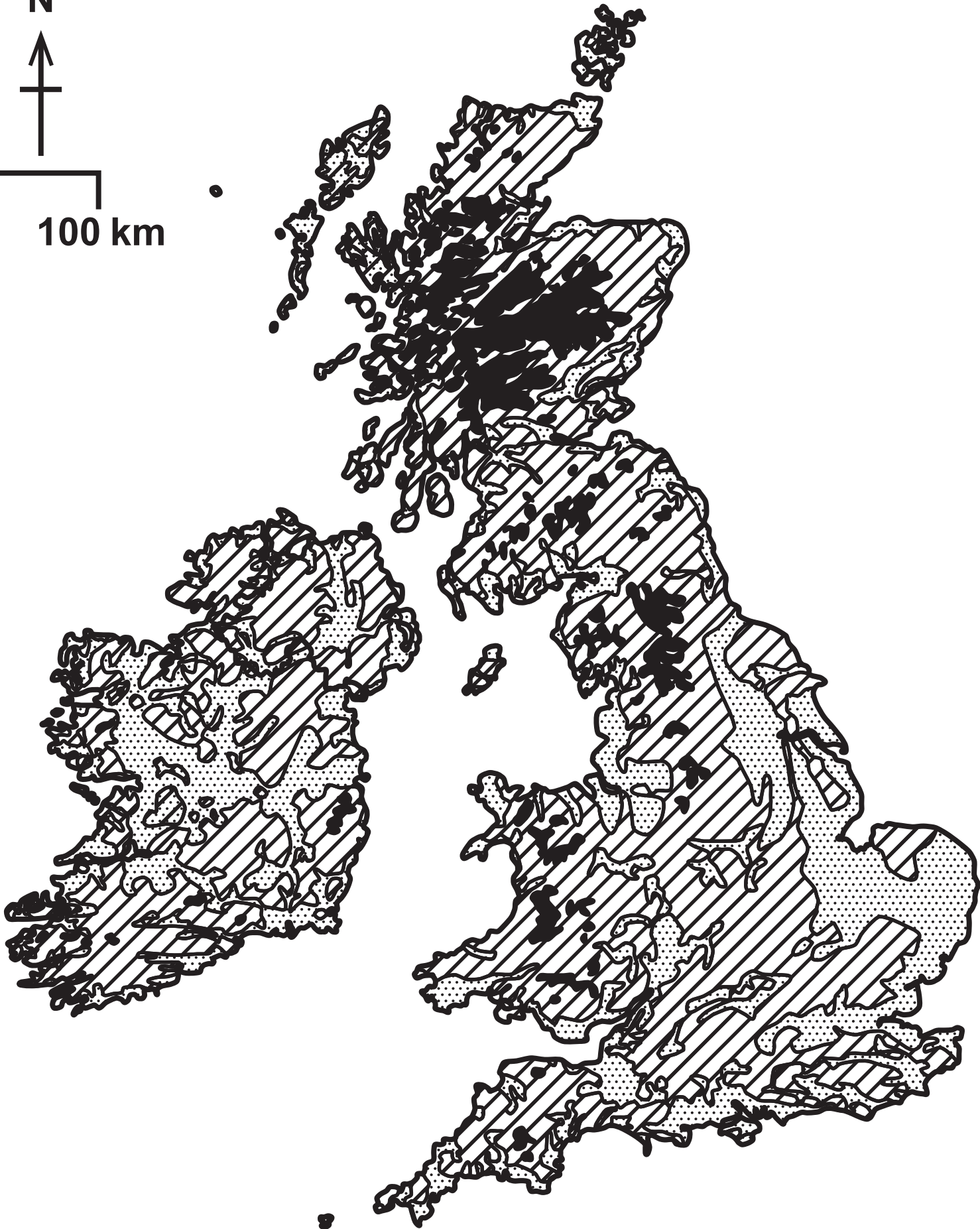

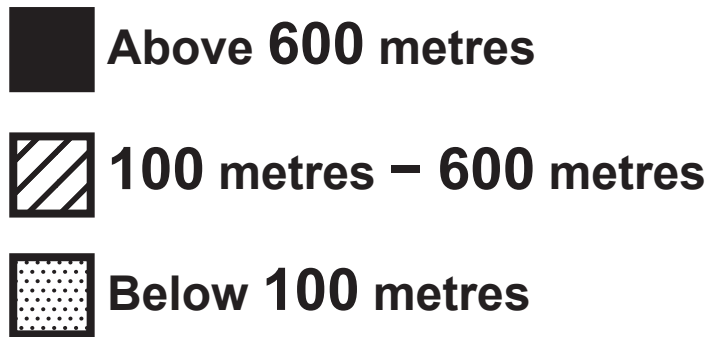




Figure 5 – Colour (Part 1)

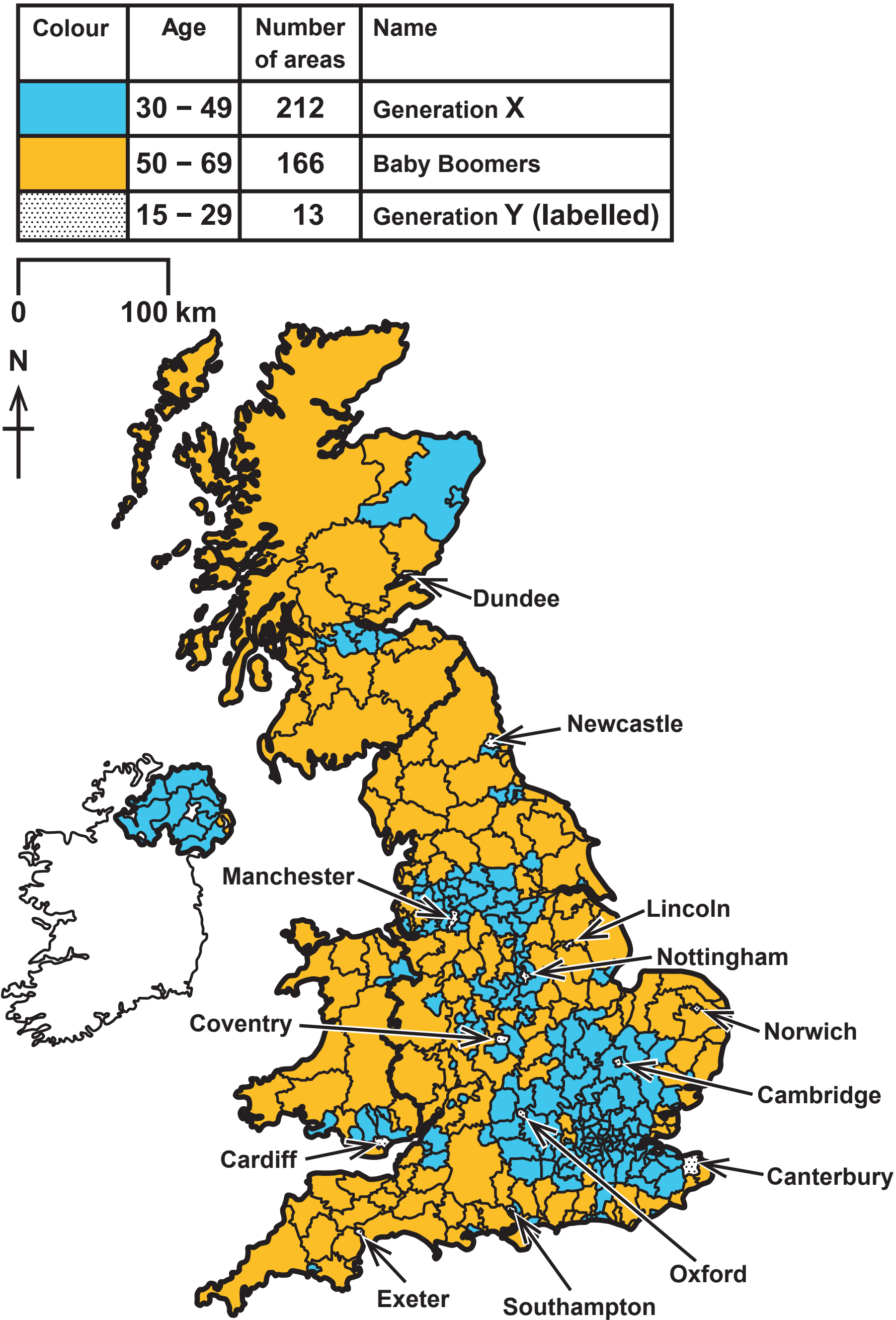


Figure 5 – Colour (Part 2)

| Colour | Age     | Number of areas | Name                    |
|--------|---------|-----------------|-------------------------|
|        | 30 – 49 | 212             | Generation X            |
|        | 50 – 69 | 166             | Baby Boomers            |
|        | 15 – 29 | 13              | Generation Y (labelled) |

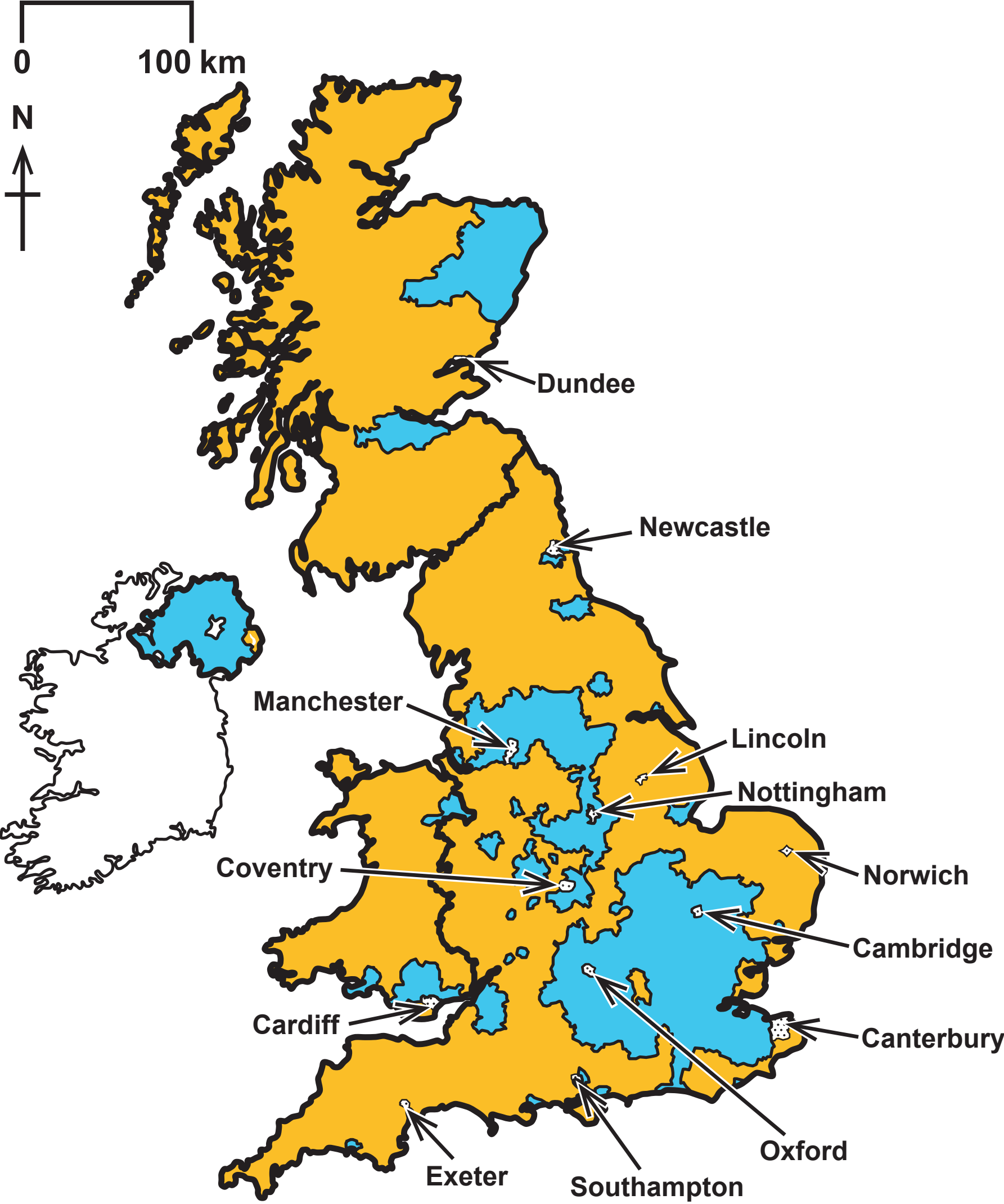





Figure 5 – Black and White (Part 1)

| Colour                                                                            | Age     | Number of areas | Name                    |
|-----------------------------------------------------------------------------------|---------|-----------------|-------------------------|
|  | 30 – 49 | 212             | Generation X            |
|  | 50 – 69 | 166             | Baby Boomers            |
|  | 15 – 29 | 13              | Generation Y (labelled) |

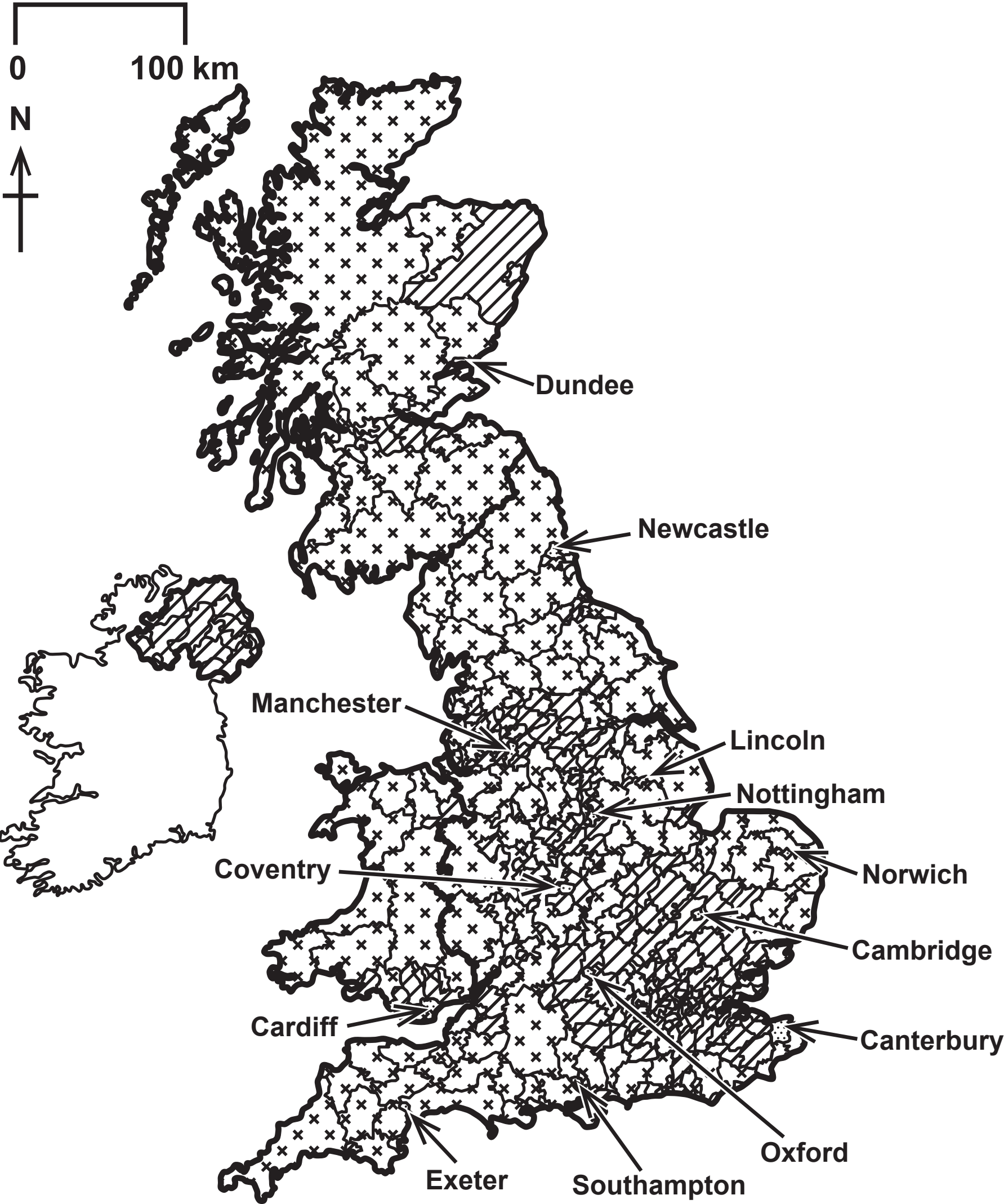


Figure 5 – Black and White (Part 2)

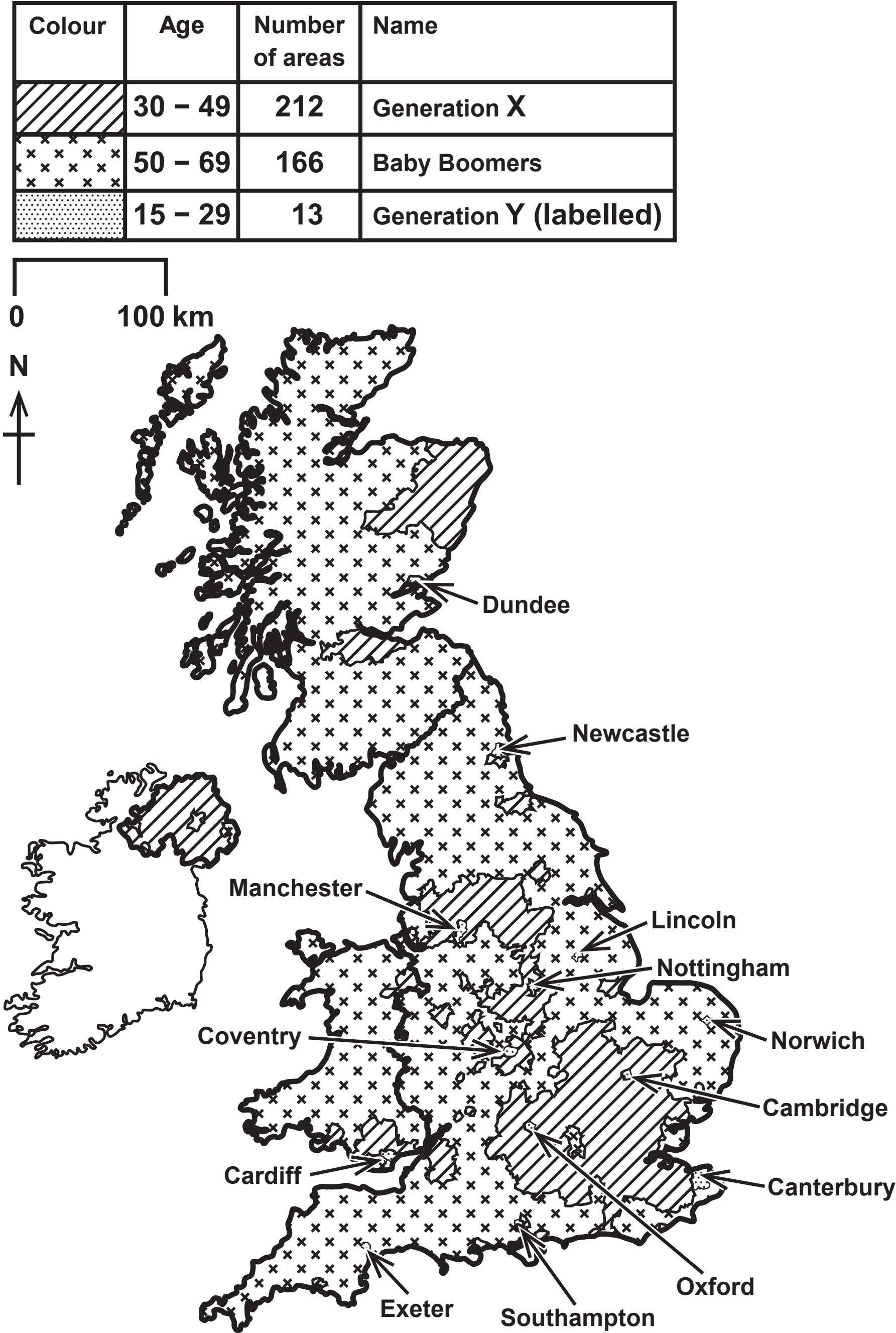







Figure 5 – Black and White (Part 3)

| Colour                                                                            | Age     | Number of areas | Name                    |
|-----------------------------------------------------------------------------------|---------|-----------------|-------------------------|
|  | 30 – 49 | 212             | Generation X            |
|  | 50 – 69 | 166             | Baby Boomers            |
|  | 15 – 29 | 13              | Generation Y (labelled) |

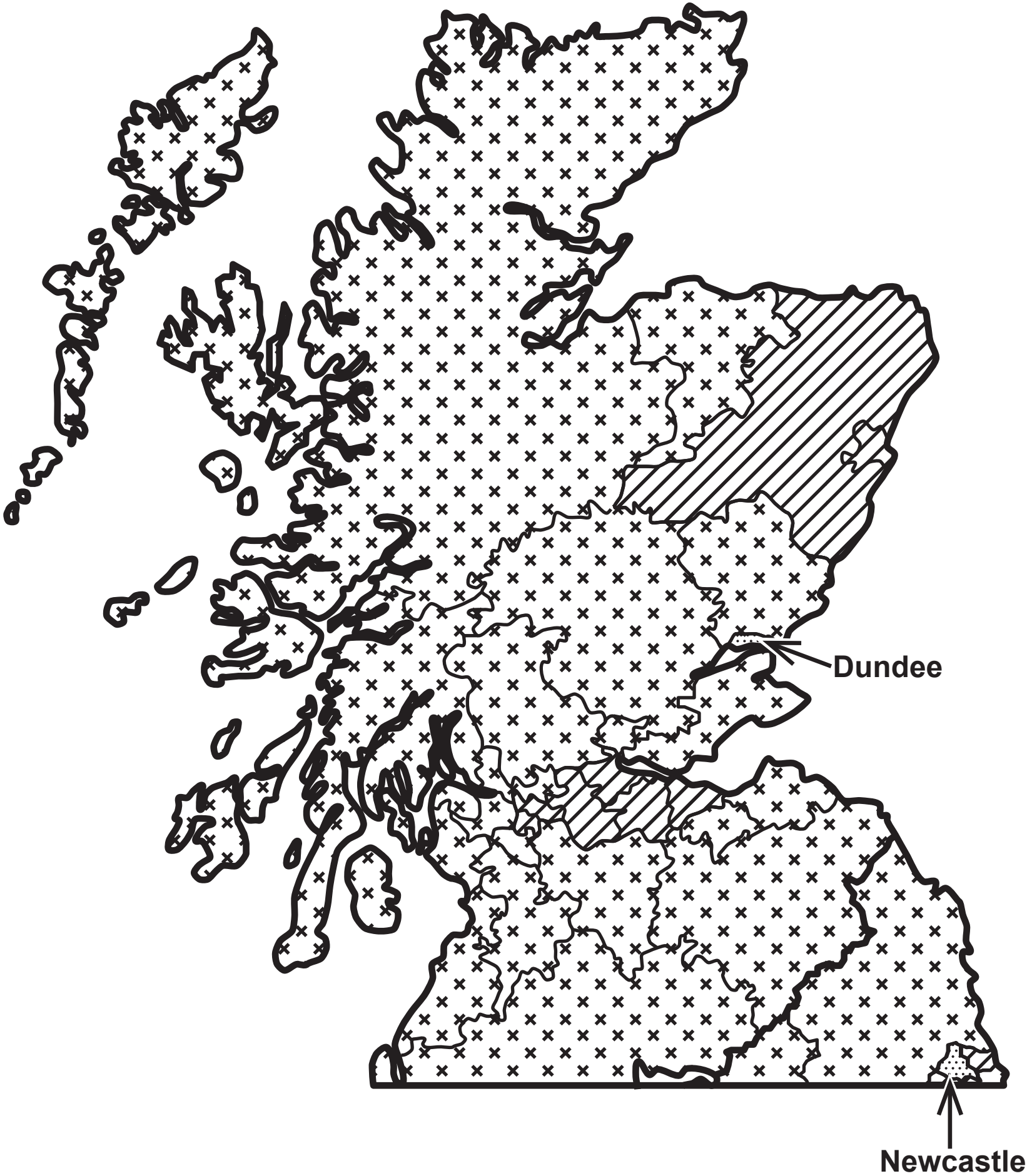





Figure 5 – Black and White (Part 4)

| Colour                                                                              | Age     | Number of areas | Name                    |
|-------------------------------------------------------------------------------------|---------|-----------------|-------------------------|
|  | 30 – 49 | 212             | Generation X            |
|  | 50 – 69 | 166             | Baby Boomers            |
|  | 15 – 29 | 13              | Generation Y (labelled) |

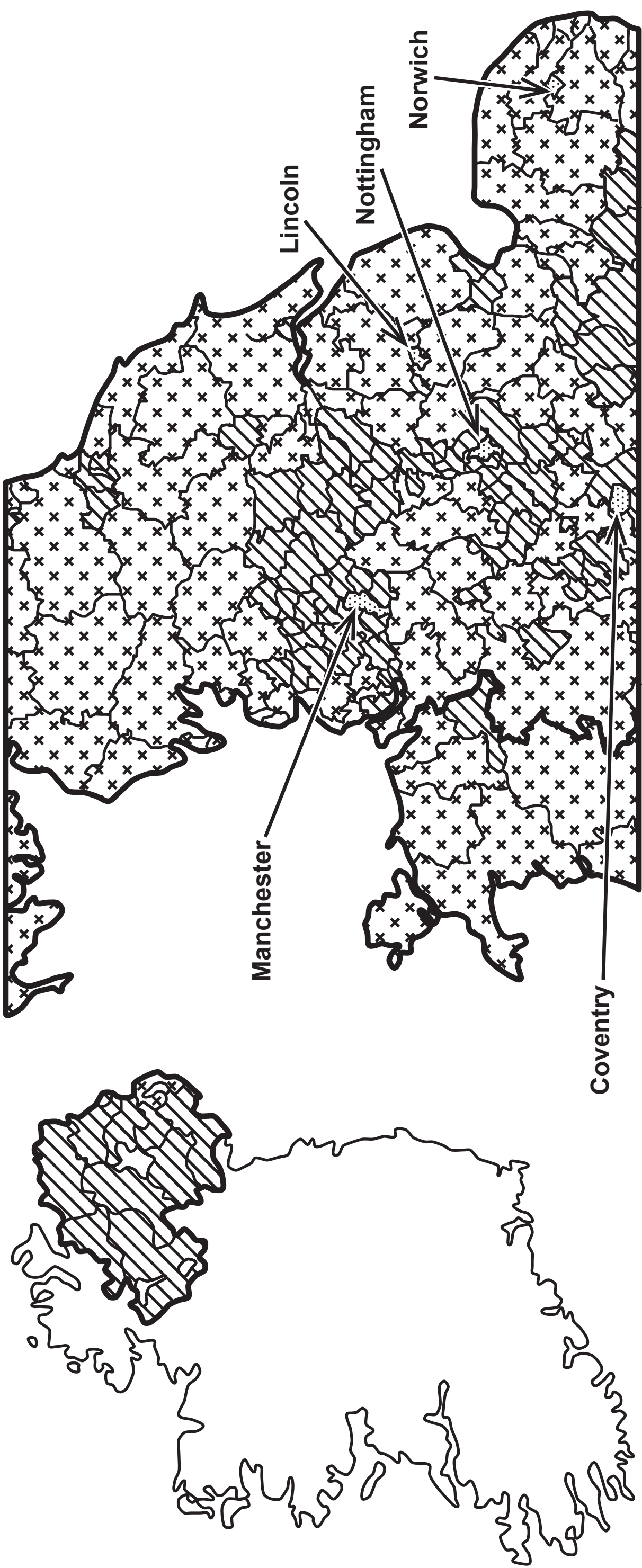





Figure 5 – Black and White (Part 5)

| Colour                                                                              | Age     | Number of areas | Name                    |
|-------------------------------------------------------------------------------------|---------|-----------------|-------------------------|
|  | 30 – 49 | 212             | Generation X            |
|  | 50 – 69 | 166             | Baby Boomers            |
|  | 15 – 29 | 13              | Generation Y (labelled) |

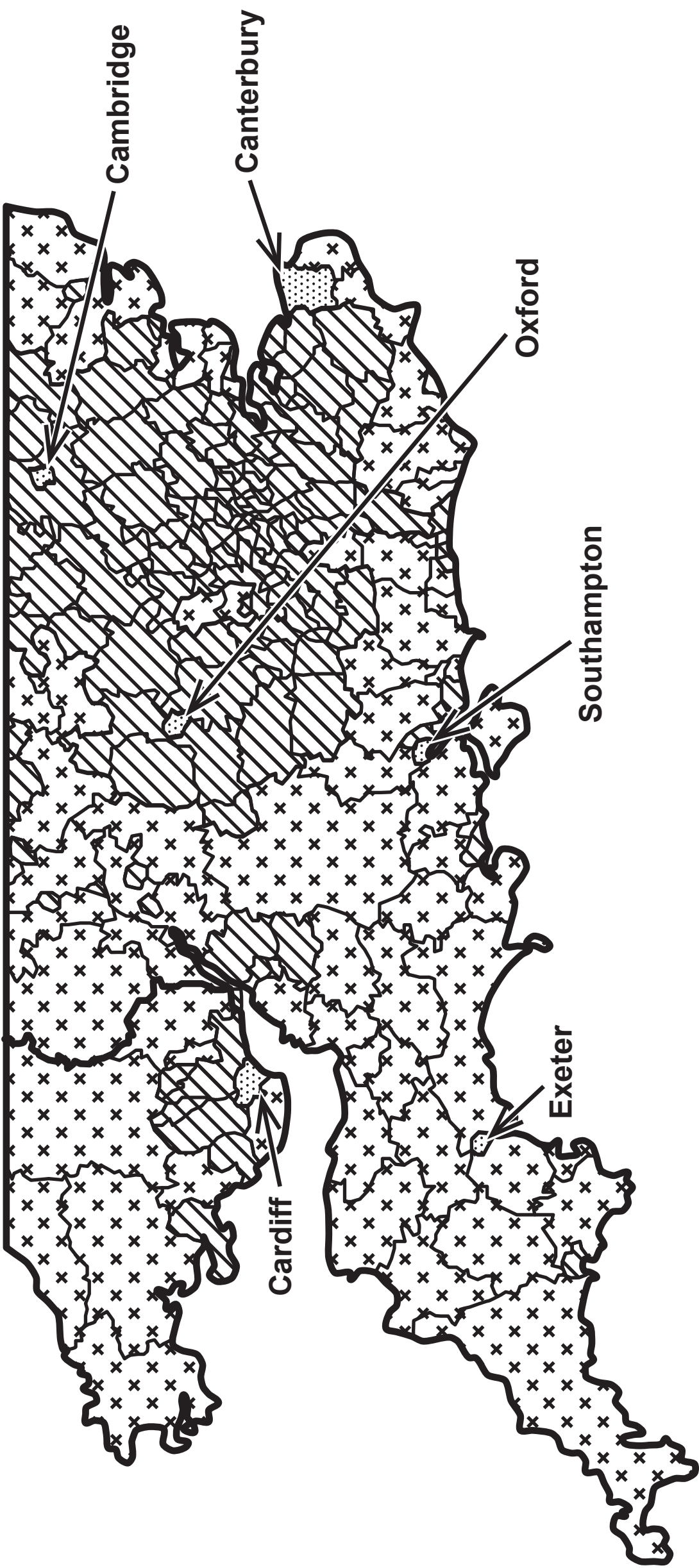


Figure 6 – Colour

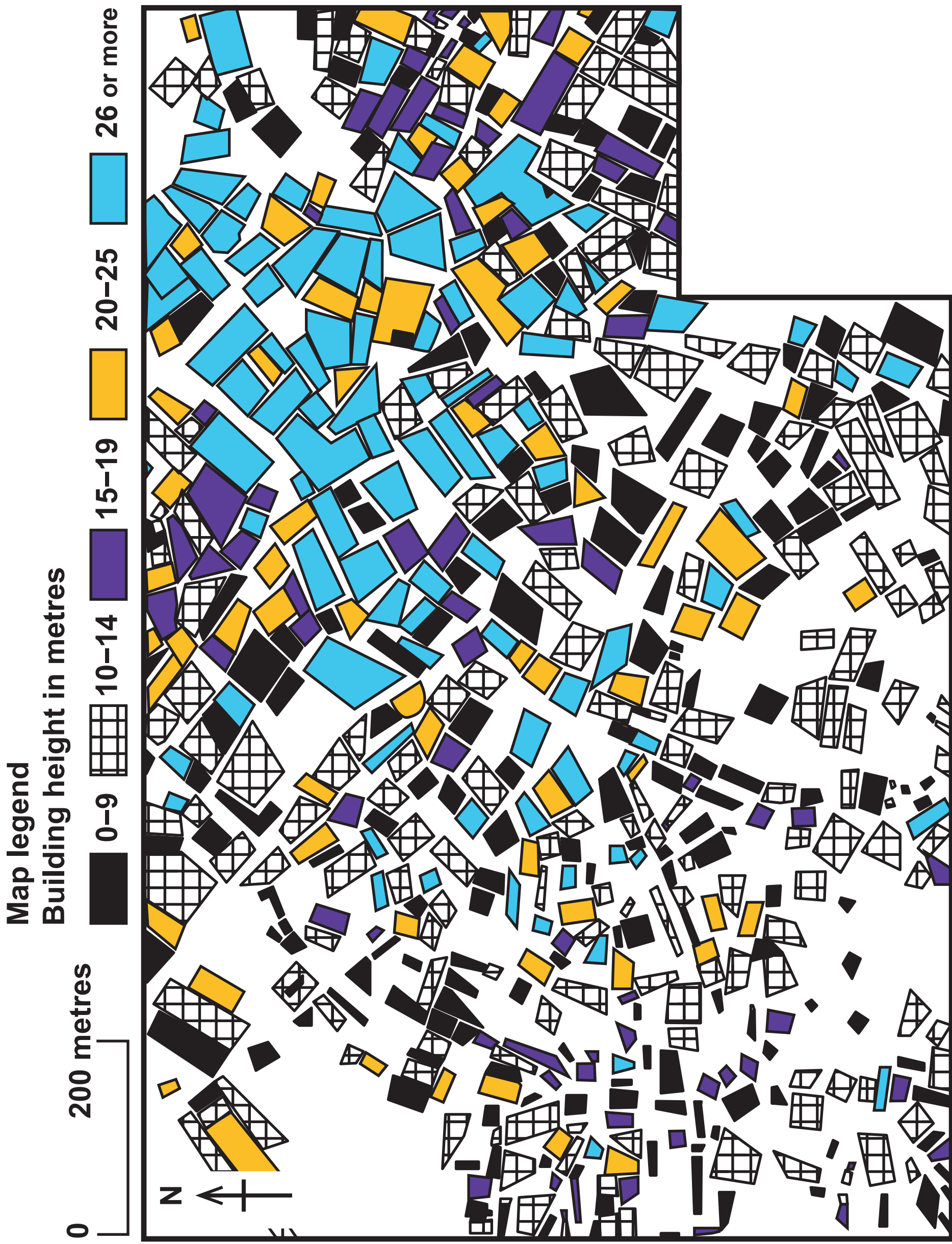




Figure 6 – Black and White

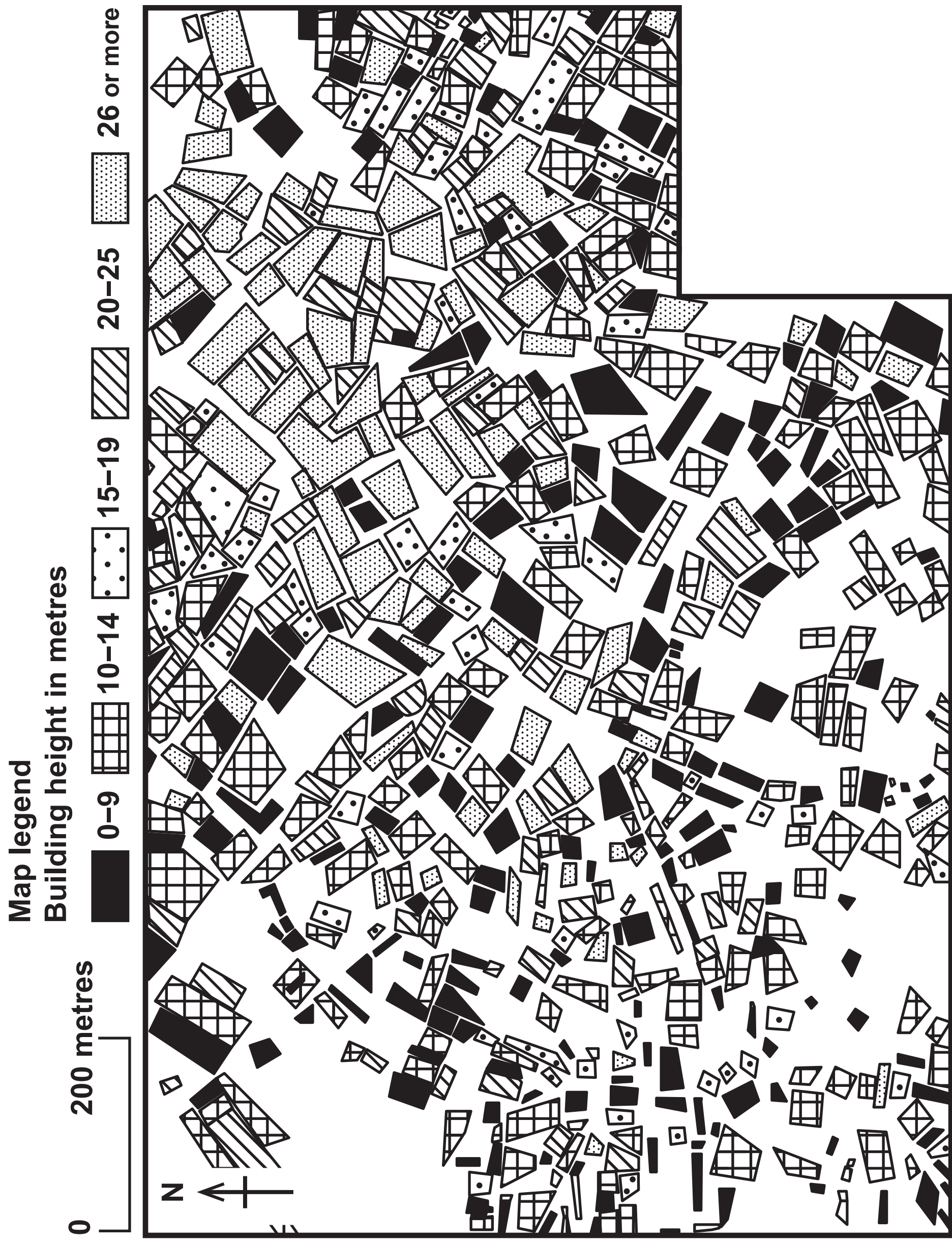
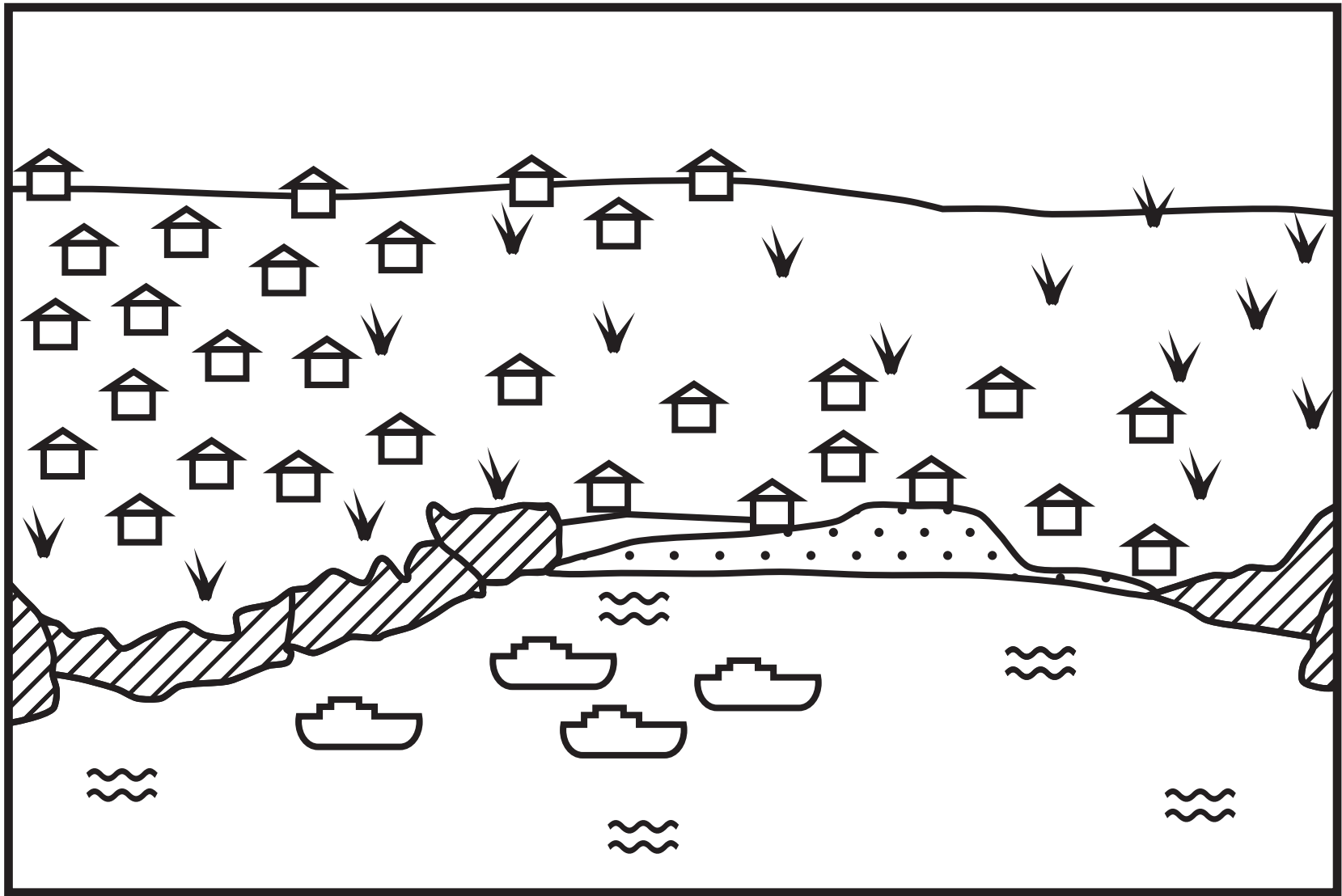


Figure 7

| The top 5 universities and bottom 5 universities measured by the percentage of graduates who leave their university town/city after graduation |                                           |                         |                                        |
|------------------------------------------------------------------------------------------------------------------------------------------------|-------------------------------------------|-------------------------|----------------------------------------|
| Location of university                                                                                                                         | % of graduates who leave after graduation | Population of town/city | Total number of students at university |
| Top 5                                                                                                                                          |                                           |                         |                                        |
| Exeter                                                                                                                                         | 89%                                       | 117,000                 | 23,200                                 |
| Warrington                                                                                                                                     | 87%                                       | 202,000                 | 13,600                                 |
| Coventry                                                                                                                                       | 84%                                       | 325,000                 | 31,700                                 |
| Reading                                                                                                                                        | 83%                                       | 163,000                 | 15,800                                 |
| Cambridge                                                                                                                                      | 82%                                       | 158,000                 | 19,900                                 |
| Bottom 5                                                                                                                                       |                                           |                         |                                        |
| Glasgow                                                                                                                                        | 46%                                       | 621,000                 | 28,600                                 |
| Birmingham                                                                                                                                     | 44%                                       | 1,100,000               | 34,800                                 |
| Belfast                                                                                                                                        | 42%                                       | 333,000                 | 23,800                                 |
| Manchester                                                                                                                                     | 40%                                       | 545,000                 | 40,500                                 |
| London                                                                                                                                         | 25%                                       | 8,700,000               | 160,500                                |



Figure 8 – Location A




Key:

-  Sea
  Boat
  Sandy beach
  Cliff
  Houses
  Grass



Figure 8 – Location B



Key:








|                                                                                     |     |                                                                                     |             |                                                                                     |       |                                                                                      |       |                                                                                       |       |                                                                                       |        |
|-------------------------------------------------------------------------------------|-----|-------------------------------------------------------------------------------------|-------------|-------------------------------------------------------------------------------------|-------|--------------------------------------------------------------------------------------|-------|---------------------------------------------------------------------------------------|-------|---------------------------------------------------------------------------------------|--------|
|  | Sea |  | Sandy beach |  | Grass |  | Cliff |  | Rocks |  | Clouds |
|-------------------------------------------------------------------------------------|-----|-------------------------------------------------------------------------------------|-------------|-------------------------------------------------------------------------------------|-------|--------------------------------------------------------------------------------------|-------|---------------------------------------------------------------------------------------|-------|---------------------------------------------------------------------------------------|--------|



Figure 9 – Location A



Key:

|                                                                                     |      |                                                                                     |       |                                                                                      |       |                                                                                       |       |                                                                                       |     |
|-------------------------------------------------------------------------------------|------|-------------------------------------------------------------------------------------|-------|--------------------------------------------------------------------------------------|-------|---------------------------------------------------------------------------------------|-------|---------------------------------------------------------------------------------------|-----|
|  | Rock |  | Cliff |  | River |  | Grass |  | Man |
|-------------------------------------------------------------------------------------|------|-------------------------------------------------------------------------------------|-------|--------------------------------------------------------------------------------------|-------|---------------------------------------------------------------------------------------|-------|---------------------------------------------------------------------------------------|-----|



Figure 9 – Location B



Key:

|                                                                                           |                                                                                           |                                                                                           |                                                                                                  |                                                                                                 |
|-------------------------------------------------------------------------------------------|-------------------------------------------------------------------------------------------|-------------------------------------------------------------------------------------------|--------------------------------------------------------------------------------------------------|-------------------------------------------------------------------------------------------------|
|  Rocks |  River |  Trees |  Vegetation |  Mushrooms |
|-------------------------------------------------------------------------------------------|-------------------------------------------------------------------------------------------|-------------------------------------------------------------------------------------------|--------------------------------------------------------------------------------------------------|-------------------------------------------------------------------------------------------------|

Figure 10 – Colour

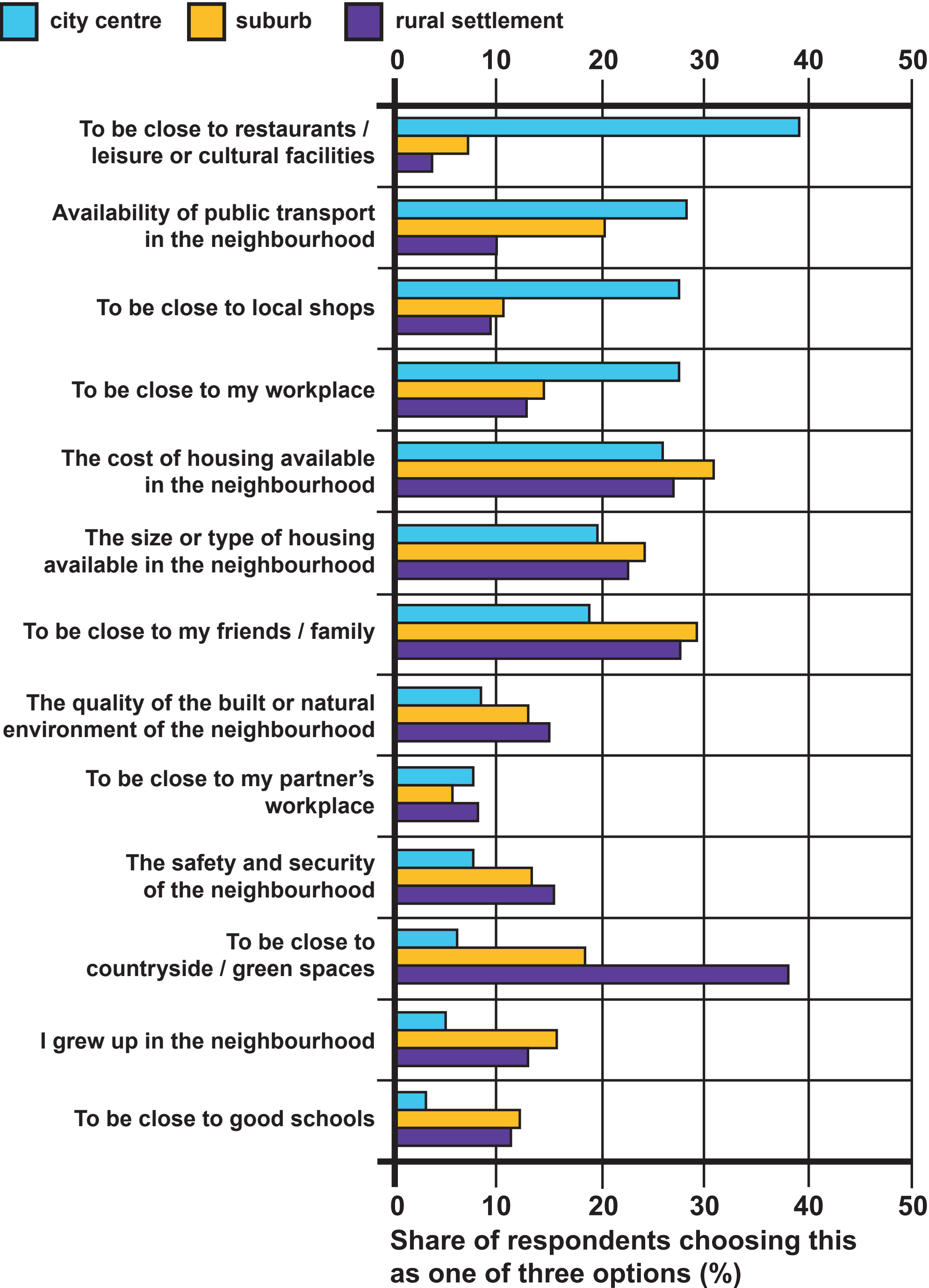


Figure 10 – Black and White

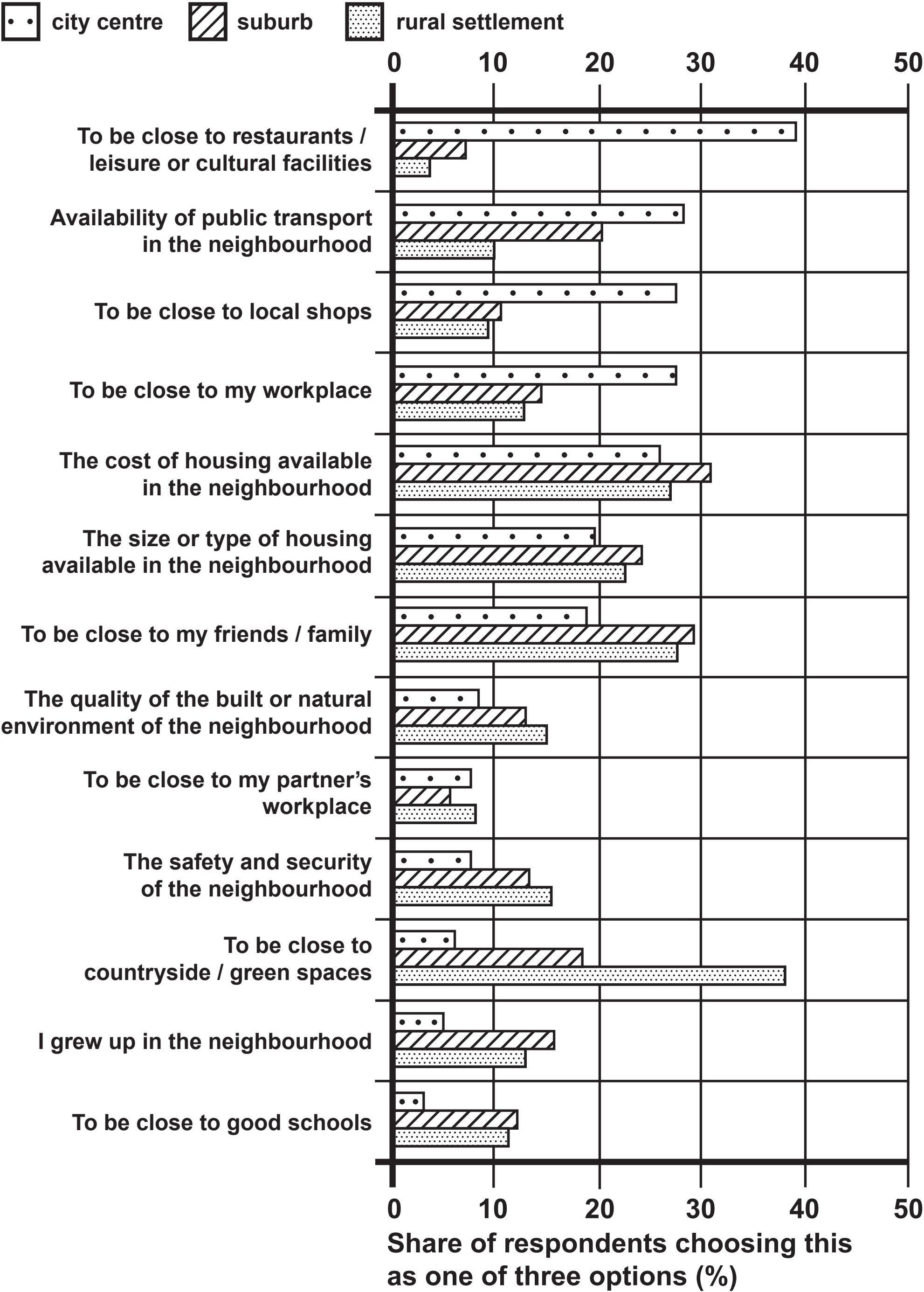


Figure 11 – Colour

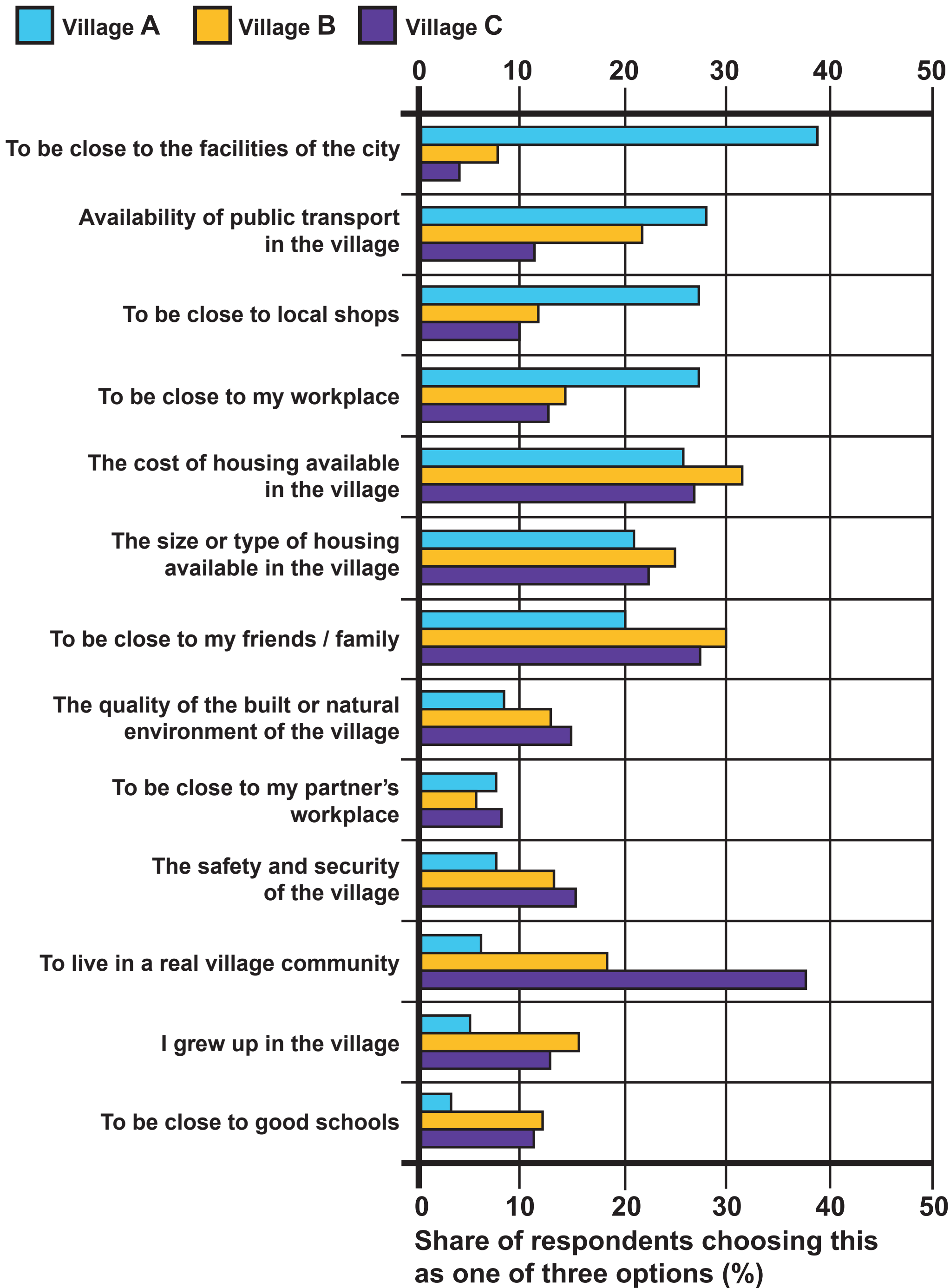


Figure 11 – Black and White

